

2024 Foxy's Fall Century 🦊 100 Mile Route 🦊 Follow YELLOW arrows.

Go (mi)	Total (mi)	Turn	Location and details
	0	R ➔	West on 14th Street
0.3	0.3	-	Oak Avenue -- STOP! Continue onto Villanova Drive
0.4	0.7	-	Anderson Road -- traffic signal
0.3	1.0	R ➔	Sycamore Lane -- STOP!
0.3	1.3	-	Covell Blvd. -- traffic signal (continue toward Road 100A)
2.1	3.4	◀ L	Road 29 -- STOP, turn left and proceed across overpass (SR 113)
1.2	4.6	-	Road 99 -- STOP!
1.0	5.6	-	Road 98 -- STOP!
3.0	8.6	◀ L	Road 95 -- STOP!
2.0	10.6	-	Road 31 -- STOP! Busy road, fast traffic crossing!
0.9	11.5	◀ L	Russell Blvd. -- STOP! CHP on duty
0.2	11.7	bear R	Road 95A, becomes Stevenson Bridge Road -- PORTAPOTTIES!
1.4	13.1	R ➔	Putah Creek Road (Foxy's 100 mile and metric courses diverge here.)
7.1	20.2	◀ L	Winters Road -- STOP!
0.1	20.3	R ➔	Putah Creek Road
3.6	23.9	◀ L	Rest Stop #1, Lake Solano, opens at 8 AM Cross to other side of road -- Caution! Watch for traffic!
1.2	25.1	R ➔	Pleasants Valley Road -- STOP!
1.0	26.1	◀ L	Highway 128 -- STOP! Watch for cross traffic before turning!
5.5	31.6	-	Monticello Dam
0.6	32.2		ONE WAY TRAFFIC CONTROL — TRAFFIC SIGNAL
3.8	36.0		CAUTION! NARROW LANE ON DOWNHILL DUE TO CONSTRUCTION
5.9	41.9	bear L	Highway 121 (Moscowite Corner) -- Curvy road, fast traffic. Ride single file!
1.2	43.1	-	Water Stop, Hwy 121 at Capell Creek, 8:30 AM – Noon
4.3	47.4	◀ L	Wooden Valley Road -- Caution, sharp turn!
5.7	53.1	◀ L	Wooden Valley Cross Road -- Watch for oncoming traffic!
1.3	54.4	R ➔	Gordon Valley Road
0	54.4	R ➔	Rest Stop #2, Gordon Valley Fire Station -- LUNCH! 10 AM – 2 PM

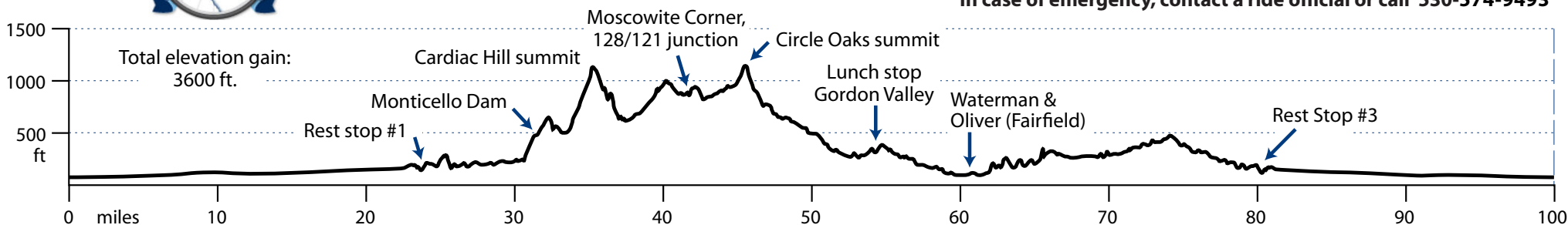
Go (mi)	Total (mi)	Turn	Location and details
4.0	58.4	◀ L	Mankas Corner Road (at Mankas Corner)
1.4	59.8	◀ L	Mankas Corner Road -- Narrow, ride single file!
0.7	60.5	-	Rancho Solano Parkway -- STOP! Urban traffic next 5 miles!
0.3	60.8	-	Oliver Rd. -- STOP! Continue on Waterman Blvd. Obey traffic signals!
1.3	62.1	◀ L	Hilborn Road (merge into left lane to make turn)
1.7	63.8	-	Fieldcrest Ave. -- STOP!
0.6	64.4	◀ L	Lyon Road (merge into left lane to make turn)
2.3	66.7	-	Water Stop, Lyon Rd. and Cherry Glen, closes at 3:30 PM
0	66.7	◀ L	Cherry Glen Road -- STOP!
0.8	67.5	◀ L	Pleasants Valley Road -- STOP!
3.2	70.7	-	Vaca Valley Road -- STOP!
8.4	79.1	R ➔	Putah Creek Road
1.3	80.4	R ➔	Rest Stop #3, Lake Solano, closes at 4:30 PM
3.5	83.9	bear L	Winters Road -- STOP!
0.2	84.1	R ➔	Putah Creek Road
7.0	91.1	◀ L	Stevenson Bridge Road -- STOP!
1.4	92.5	R ➔	Russell Blvd.
0	92.5	R ➔	Entrance to bike path -- quick hard right at stop sign
1.2	93.7	◀ L	Stop and cross to other side of road when safe
0.6	94.3	◀ L	Road 97
1.1	95.4	R ➔	Road 31 -- STOP!
0.9	96.3	-	Road 98 -- STOP! (Rd. 31 becomes Covell Blvd.)
0.9	97.2	-	Lake Blvd. -- STOP! Obey all traffic signals
1.0	98.2	-	SR 113 (freeway junction)
0.3	98.5	R ➔	Sycamore Lane
0.4	98.9	◀ L	Villanova Drive -- STOP!
0.6	99.5	-	Oak Avenue -- STOP! Continue on 14th St.
0.3	99.8	◀ L	FINISH -- Davis Veterans Memorial Center



- Obey all traffic laws! Violators may be cited.
- Course closes at 6:00 PM.

- Please notify a ride official if you leave the course.
- Post-ride meal served Noon to 6:00 PM at Vets Center.

In case of emergency, contact a ride official or call 530-574-9493



100 mile route

Emergency Phone: 530-574-9493



Foxy's 100 mile

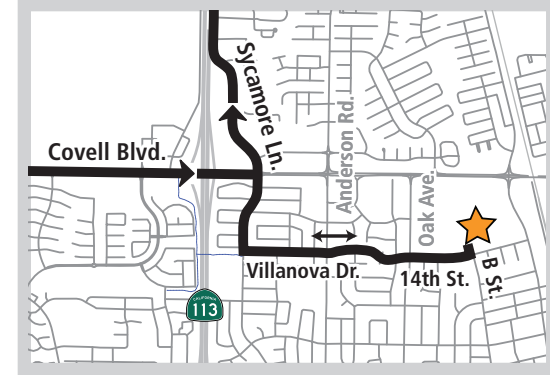
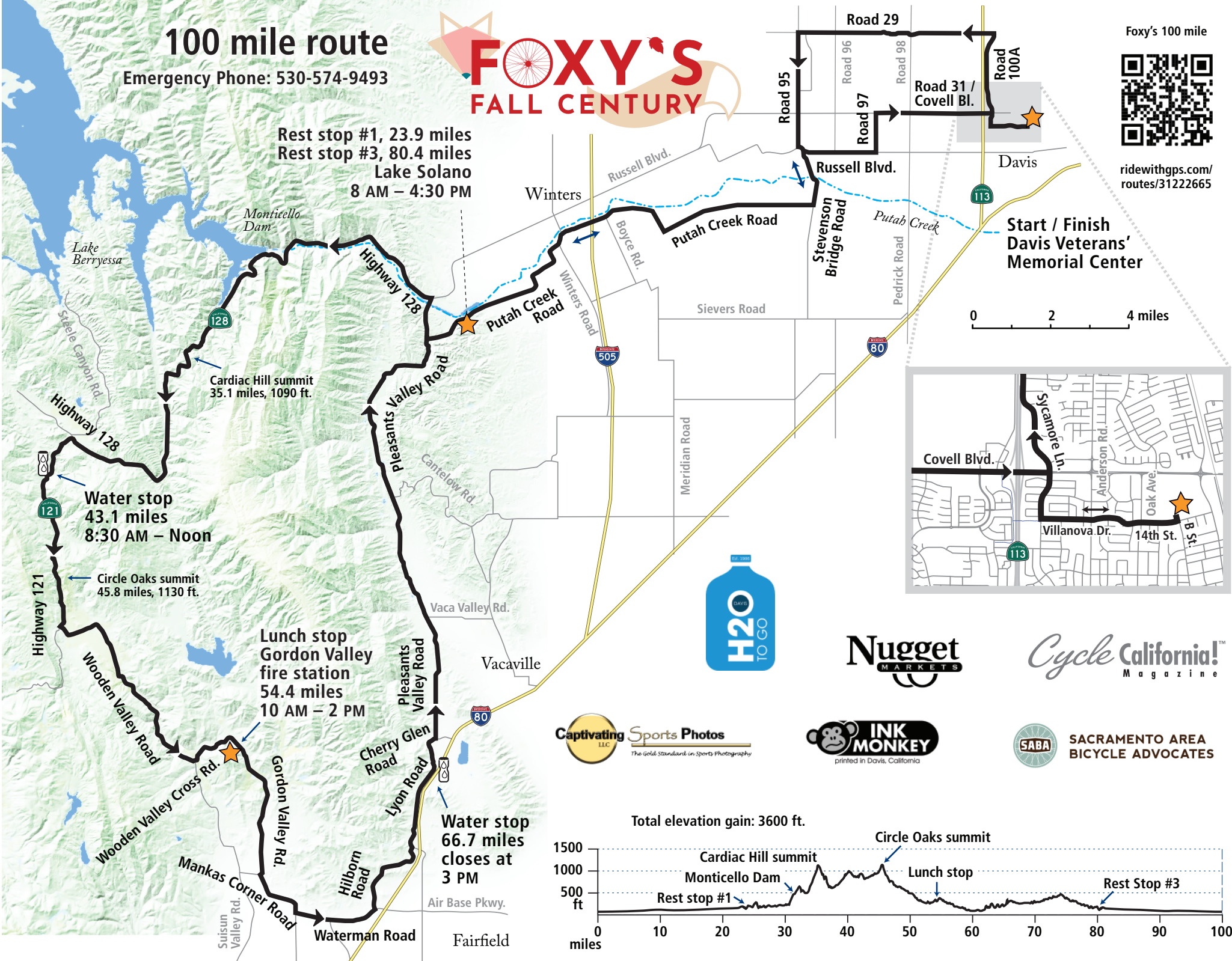


ridewithgps.com/routes/31222665

Rest stop #1, 23.9 miles
Rest stop #3, 80.4 miles
Lake Solano
8 AM – 4:30 PM

Start / Finish
Davis Veterans'
Memorial Center

0 2 4 miles



Total elevation gain: 3600 ft.

